











Danville Village Zoning

- | | | | |
|---|---------------------|---|------------------------------|
|  | Village Core |  | .25-mile and .5-mile buffers |
|  | Village Historic |  | Roads |
|  | Village Residential |  | Parcels |
|  | Route 2 |  | Streams |
|  | Undevelopable |  | Wetlands |

